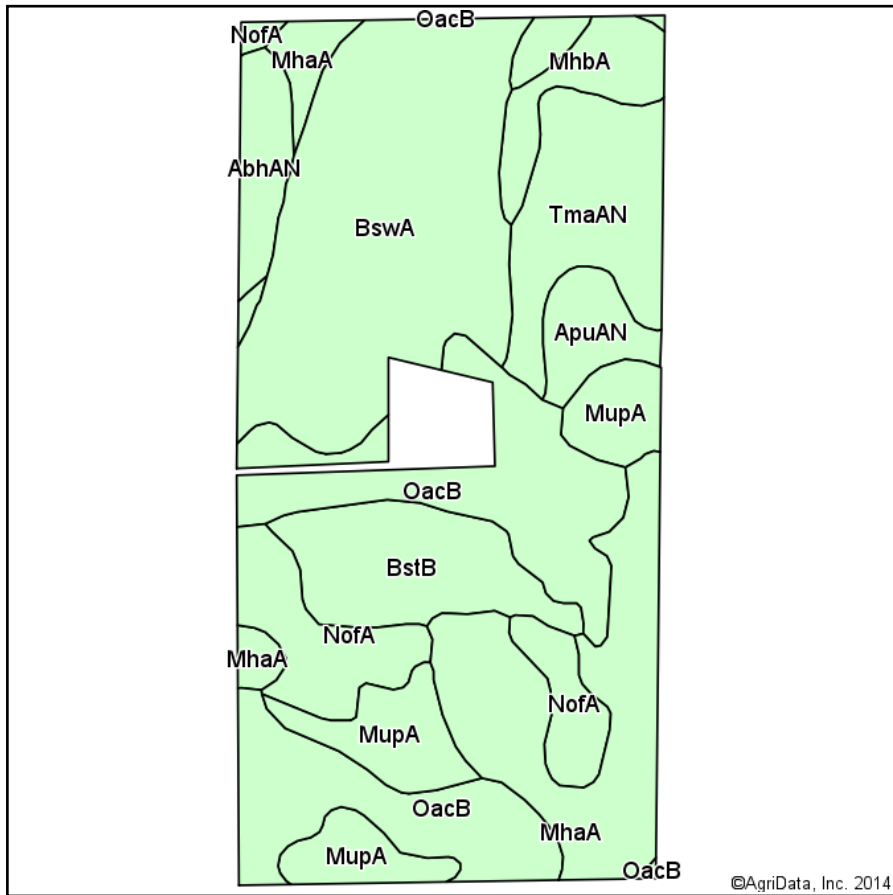
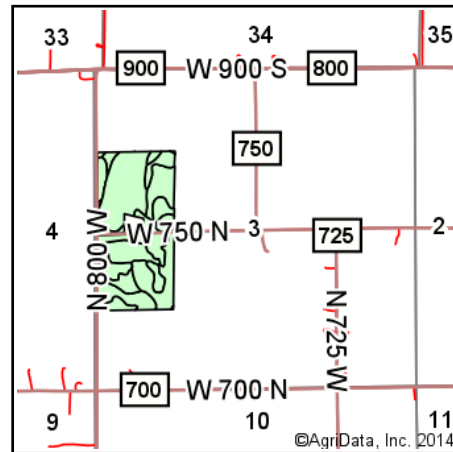


Soil Map

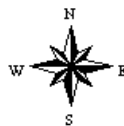


Soils data provided by USDA and NRCS.

©AgriData, Inc. 2014



State: **Indiana**
 County: **Pulaski**
 Location: **3-31N-3W**
 Township: **Rich Grove**
 Acres: **75.49**
 Date: **7/9/2014**



Maps Provided By:

 CUSTOMIZED ONLINE MAPPING
 © AgriData, Inc. 2014 www.AgriDataInc.com

Area Symbol: IN131, Soil Area Version: 14

| Code | Soil Description | Acres | Percent of field | Non-Irr Class | Corn | Soybeans | Winter wheat | *eftog corn |
|-------------------------|--|-------|------------------|---------------|--------------|-------------|--------------|--------------|
| BswA | Brems-Morocco loamy fine sands, 0 to 1 percent slopes | 18.39 | 24.4% | IVs | 98 | 31 | 44 | 98 |
| OacB | Oakville-Denham fine sands, 1 to 5 percent slopes | 14.21 | 18.8% | IVs | 84 | 30 | 38 | 84 |
| MhaA | Maumee loamy fine sand, 0 to 1 percent slopes | 11.68 | 15.5% | IIIw | 133 | 28 | 54 | 133 |
| TmaAN | Toto muck, drained, 0 to 1 percent slopes | 6.52 | 8.6% | IVw | 136 | 35 | 54 | 134 |
| MupA | Morocco loamy fine sand, 0 to 1 percent slopes | 6.19 | 8.2% | IVs | 102 | 28 | 46 | 102 |
| BstB | Brems loamy fine sand, 1 to 4 percent slopes | 5.76 | 7.6% | IVs | 97 | 33 | 44 | 97 |
| NofA | Newton-Morocco loamy fine sands, 0 to 1 percent slopes | 5.76 | 7.6% | IVs | 115 | 28 | 48 | 115 |
| MhbA | Maumee mucky loamy fine sand, 0 to 1 percent slopes | 2.61 | 3.5% | IIIw | 136 | 28 | 54 | 136 |
| AbhAN | Adrian muck, drained, 0 to 1 percent slopes | 2.22 | 2.9% | IIIw | 145 | 38 | 58 | 145 |
| ApuAN | Antung muck, drained, 0 to 1 percent slopes | 2.15 | 2.8% | IIIw | 144 | 35 | 58 | 142 |
| Weighted Average | | | | | 109.6 | 30.6 | 46.9 | 109.4 |

Area Symbol: IN131, Soil Area Version: 14

*eftog corn: Obtained from the NRCS eftog (<http://efotg.sc.egov.usda.gov>)

Field borders provided by Farm Service Agency as of 5/21/2008. Aerial photography provided by Aerial Photography Field Office.