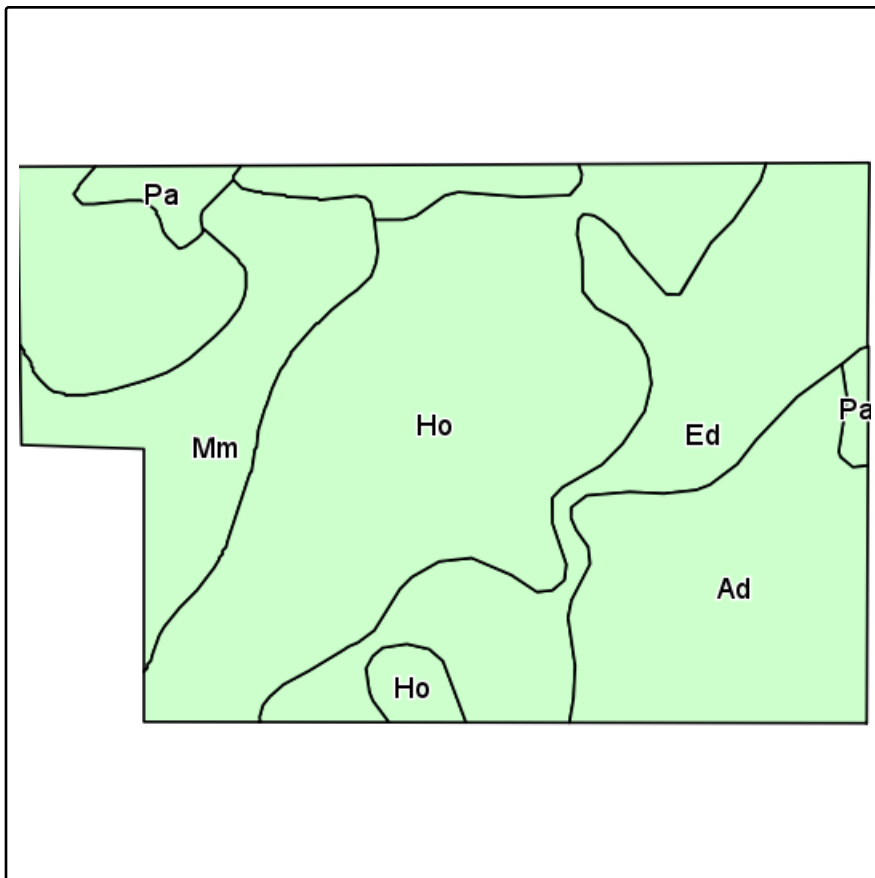
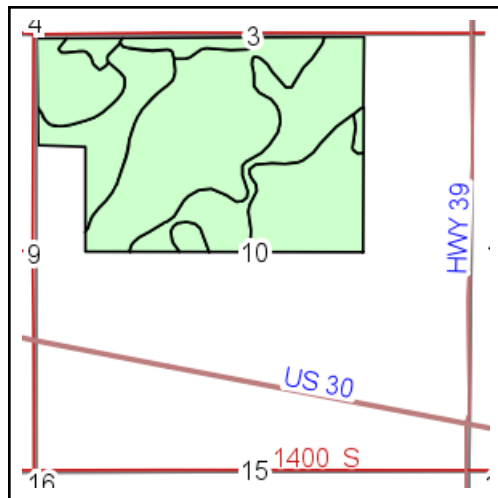


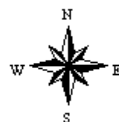
Soils Map



Field borders provided by Farm Service Agency as of 5/21/2008.
Soils data provided by USDA and NRCS.



State: **Indiana**
 County: **La Porte**
 Location: **10-34N-3W**
 Township: **Hanna**
 Acres: **218.6**
 Date: **8/22/2012**



Maps provided by:



©AgriData, Inc 2012
www.AgriDataInc.com

Code	Soil Description	Acres	Percent of field	Non-Irr Class	Corn	Soybeans	Winter wheat
Ho	Houghton muck, drained	80	36.6%	IIIw	151	41	60
Ad	Adrian muck, drained	62.4	28.6%	IIIw	146	40	59
Ed	Edwards muck, drained	44.7	20.5%	IVw	138	36	55
Mm	Maumee loamy fine sand	26.6	12.2%	IIIw	135	28	54
Pa	Palms muck, sandy substratum	4.9	2.2%	IIIw	130	33	52
Weighted Average					144.6	38	57.8